



E-GOVERNMENT & E-TAXES TUNGURAHUA - ECUADOR

XAVIER FRANC

ECUADOR

- We are located in South America right in the middle of the world
- Our country receives the name from the equatorial line
- Its capital, Quito, once a part of the Inca empire, has some of the best-preserved early colonial architecture on the continent.
- For a small country, Ecuador has many faces. They include Andean peaks, tropical rainforests and – 1.000 km (600 miles) off the coast - the volcanic Galapagos Islands, home to the animals and birds whose evolutionary adaptations shaped Charles Darwin's theories.



TUNGURAHUA

- Tungurahua is one of the 24 provinces of which Ecuador is divided, being the smallest one located in the centre of the country
- Tungurahua is composed of 9 cantons
 - Ambato
 - Baños
 - Cevallos
 - Mocha
 - Patate
 - Pelileo
 - Píllaro
 - Quero
 - Tisaleo
- And its capital is Ambato, located 120 kms. south of Quito
- Our population is 504,583 habitants within an area of 3,386.25 km²
- Our main business are:
 - Commerce y Agriculture
 - Industry and Transportation
 - Clothes and lethery



E- GOVERNMENT IN ECUADOR

- The electronic Government in Ecuador aims to bring the state closer, by information and communication technologies, to citizens with emphasis on priority care groups such as women, the elderly, people with disabilities, among others, so that they can access public services from anywhere and at any time, taking advantage of devices such as cell phones, computers; These technological spaces also allow the citizen to be heard in their needs, opinions and proposals for solutions, which will be taken into account by the State to improve their quality of life.
- We have three programs
 - Open government
 - Nearby government
 - Efficient government

Plan Nacional de Gobierno Electrónico



OPEN GOVERNMENT

- Increase citizen participation and co-creation through electronic means for the development of public policy, improvement of State services and promotion of transparency.
- Beneficiaries
 - Natural and legal persons
 - Social groups
 - Institutions of the Executive Function.



NEARBY GOVERNMENT

- Nearby Government seeks to improve the quality of life of citizens by facilitating and democratizing access to public services for the fulfillment of their duties and rights.

The objective of the program of close government is to increase the use of electronic services of the Central Government to improve the quality of life of citizens, through the reduction of digital barriers and the generation of confidence in the use of State services.



EFFICIENT GOVERNMENT

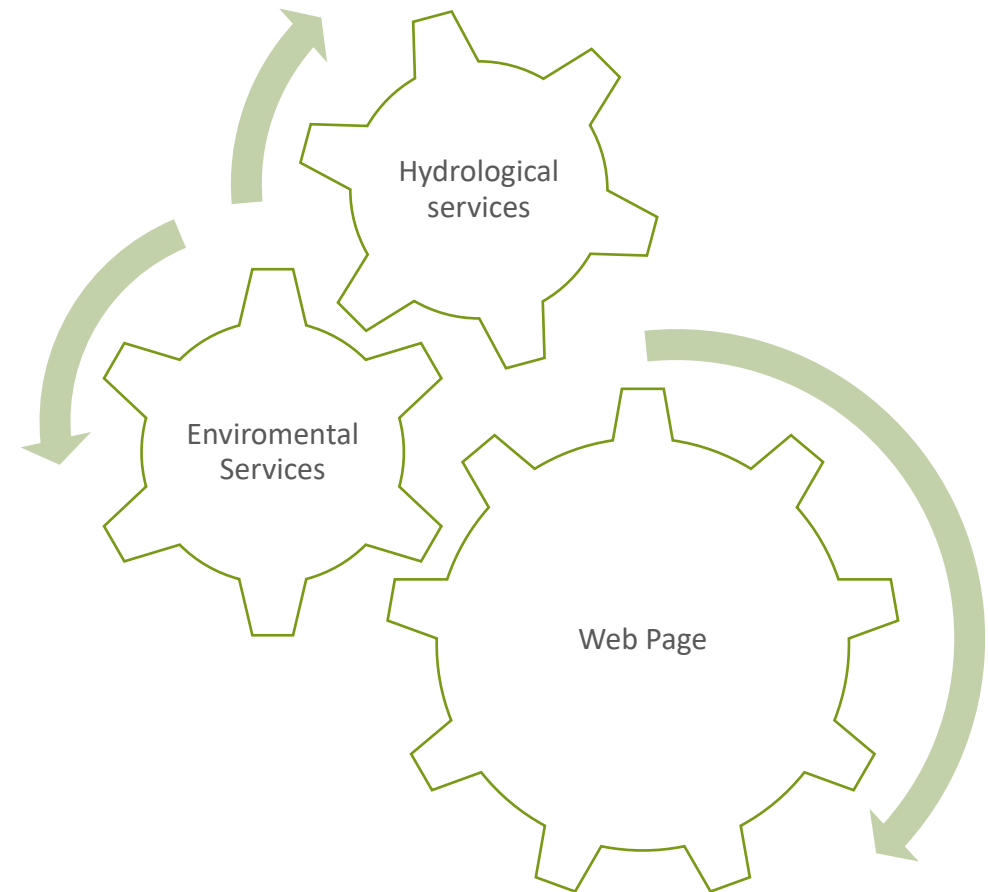
- It is a government that works on the basis of results and evidence, seeking to reduce costs to citizens in their interactions with the public sector, providing quality services at an adequate operating cost.

The objective of the effective and efficient government program is to increase the efficient use of state resources for the delivery of electronic services to citizens.



TUNGURAHUA DIGITAL SERVICES

- Provincial Web Page
 - www.Tungurahua.gob.ec
- Hydrological Services
 - <http://rrnn.tungurahua.gob.ec/#/inicio/show>
- Environmental services
 - <http://rrnn.tungurahua.gob.ec/ambiental/home>



TUNGURAHUA WEB PAGE

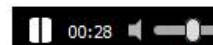


Honorable Gobierno
Provincial de Tungurahua



PROVINCIA INSTITUCIÓN INFORMATIVO SERVICIOS PROYECTOS TRANSPARENCIA CONTACTO

#Tungurahua #tierradeoportunidades



Socialización sobre gestión
ambiental en la provincia

#tungurahua #tierradeoportunidades



Dirigida a los estudiantes de la Facultad de Ingeniería en Alimentos

HYDROLOGICAL SERVICES

The screenshot displays the homepage of the 'Recursos Naturales' website, which is part of the 'Honorables Gobierno Provincial de Tungurahua'. The header features the organization's logo on the left, the title 'Recursos Naturales' with the subtitle 'Aguas y Páramos' in the center, and the 'Dirección de Recursos Hídricos y Conservación Ambiental' logo on the right. A navigation bar below the header includes links for 'INICIO', '¿QUIÉNES SOMOS?', '¿QUÉ HACEMOS?', 'BIBLIOTECA VIRTUAL', and 'SOCIAL', along with a search icon. A 'LOGIN' link is also present in the top right corner. The main content area begins with a 'Bienvenido' message. A large banner for 'Gestión de Cuencas' is prominently displayed, featuring a landscape image and a text box stating: 'La Dirección de Recursos Hídricos y Conservación Ambiental vincula a las instituciones, organizaciones públicas, privadas y/o comunitarias y los acto'. To the right of the banner is a vertical sidebar with four menu items: 'MANEJO DE RECURSOS HÍDRICOS', 'MAPAS GEOPORTAL', 'GESTIÓN DE CUENCAS', and 'CONSERVACIÓN AMBIENTAL', each accompanied by a small icon and a right-pointing arrow. At the bottom right of the page, there is a 'SUSCRIBIRSE' button with a mail icon. A red arrow points to the 'GESTIÓN DE CUENCAS' menu item.

Recursos Naturales
Aguas y Páramos

Honorable Gobierno Provincial de Tungurahua

DIRECCIÓN DE RECURSOS HÍDRICOS y CONSERVACIÓN AMBIENTAL

LOGIN

INICIO ¿QUIÉNES SOMOS? ¿QUÉ HACEMOS? BIBLIOTECA VIRTUAL SOCIAL

Bienvenido

Gestión de Cuencas

La Dirección de Recursos Hídricos y Conservación Ambiental vincula a las instituciones, organizaciones públicas, privadas y/o comunitarias y los acto

MANEJO DE RECURSOS HÍDRICOS

MAPAS GEOPORTAL

GESTIÓN DE CUENCAS

CONSERVACIÓN AMBIENTAL

SUSCRIBIRSE

ENVIRONMENTAL SERVICES

The screenshot shows a web browser with multiple tabs open, including 'Tu ubicación a Canada', 'ecuador gobierno - Busc...', 'Sistemas de Información del', 'GADMATIC | Sistema de', 'SHRDC Global Academy', and 'Sistema Gestion y Calidad An'. The address bar shows the URL 'rrnn.tungurahua.gob.ec/ambiental/sujeto_control'. The page header includes the logo of the 'Honorable Gobierno Provincial de Tungurahua' and the text 'Dirección de Gestion y Calidad Ambiental'. The user is logged in as 'DANIEL FERNANDO YANEZ GUEVARA'.

The main content area displays a welcome message: 'Bienvenido al Sistema de Gestion y Calidad Ambiental del HGPT'. Below this, there are three cards showing statistics:

- Registro Ambientales:** 0. Ver Detalles
- Informes Ambientales Presentados HGPT:** 0. Ver Detalles
- Informes Ambientales No Entregados HGPT:** 0. Ver Detalles

A footer box contains the text: 'Sistema de Gestion y Calidad Ambiental para el seguimiento de Informe Ambiental de Cumplimiento. Accede a las diferentes Opciones Del Menu que te proporciona el Sistema'.

WEB SERVICES IN TUNGURAHUAN MUNICIPALITIES

AMBATO WEB SERVICES



GADMATIC

Sistema de servicios en línea del GAD Municipalidad de Ambato



Solicitar Acceso



Formularios



Ingresar



Validar Certificado



Requisitos tramites




Manual de Ayuda

© GAD Municipalidad de Ambato. Todos los derechos reservados.

Dirección de informática

AMBATO WEB SERVICES



Facturación Electrónica 

Estado de Cuenta

Cambiar Clave

Actualizar Datos

Consulta Trámites

Predios

Certificados

Trámites

Validar Certificado

Salir del Sistema

Certificados y Solicitudes

Bienvenido: LOPEZ ANDRADE XAVIER FRANCISCO (1801701929)

Por favor, seleccione el certificado que desee obtener



Certificado de No Adeudar



Certificado de Bienes Raíces



Certificado de Pago




Certificado de Inscripción Inquilinato


© GAD Municipalidad de Ambato. Todos los derechos reservados.

Dirección de informática

AMBATO CERTIFICATES



GAD
MUNICIPALIDAD
DE AMBATO




CONSULTA DE PAGO

CODIGO 15149062181003083092

GOBIERNO AUTÓNOMO DESCENTRALIZADO MUNICIPALIDAD DE AMBATO TESORERIA MUNICIPAL TITULO DE PAGO DE IMPUESTOS, TASAS Y PREDIOS URBANOS			Matriz: Av. Atahualpa y Río Cutuqui Teléfono: 032997800 www.ambato.gob.ec RUC: 1860000210001	
REGISTRO:	N. PAGO: 2726552	N. EMISIÓN: 8921862	TIPO PREDIO:	DIVIDENDO: null
CIU: 308309	CÉDULA / RUC: 1801701929		FECHA EMISIÓN: 01/01/2018	AÑO: 2018
CONTRIBUYENTE: LOPEZ ANDRADE XAVIER FRANCISCO			RAZÓN SOCIAL:	
DOMICILIO CONTRIBUYENTE: NARANJILLAS 2-39 Y SANDÍAS REF: JUNTO AL PARQUE LOS			PARROQUIA: ATOCHA FICOA	TELÉFONO: 032421595
DETALLE DE LA EMISIÓN: Sector Catastral: FICOA(100) Parroquia: ATOCHA FICOA Dirección: CALLE LAS NARANJILLAS Y CALLE LAS SANDÍAS - Lote 18 Área Terreno: 287,77 Área Construcción: 370,61 Avaluio Terreno: 59.712,98 Avaluio Construcción: 111.224,14 Avaluio Total: 170.937,12				CLAVE CATASTRAL: 0108085004000
IMPUESTO PREDIAL URBANO CUERPO DE BOMBEROS SERVICIOS TECNICOS ADMINISTRATIVOS 5 Y 10% ADICIONAL SOLARES NO EDIF. CONSTR. OBSOLETAS IMPUESTO A LOS INMUEBLES NO EDIFICADOS DESCUENTOS				144,03 25,64 3,00 0,00 0,00 -14,40 PAGADO: USD \$ 158,27
ESTE DOCUMENTO CERTIFICA LOS DATOS QUE CONSTAN EN EL SISTEMA INFORMÁTICO DE CABILDO DEL GADMA A LA FECHA DE SU EMISIÓN.				

AMBATO'S INFORMATION SYSTEM



E-TAXES

Government Taxes

- Electronic forms
- Electronic Payments
- Banking Payments

Provincial Taxes

- Banking payments

Municipal Taxes

- Cash Payment
- Credit Card Payments
- Banking payments



DIGITAL STRENGTHS

Technology


- Smartphones
- Computers
- Tablets

Mobile Companies

- Public
- Private

ISP

- Public
- Private



DIGITAL WEAKNESS

Technology


- High costs
- Poor digital Education
- Security, Policies and Piracy

Mobile Companies

- High Costs
- Low coverage

ISP

- High costs
- Low coverage
- Poor Broadband quality



고맙습니다
GRACIAS
THANK YOU
OBRIGADO
СПАСИБО
شكرا لكم
TERIMA KASIH
БАЯРЛАЛАА